

Cheat Sheet I - How to approach Poike's Theory, concept, 2020.

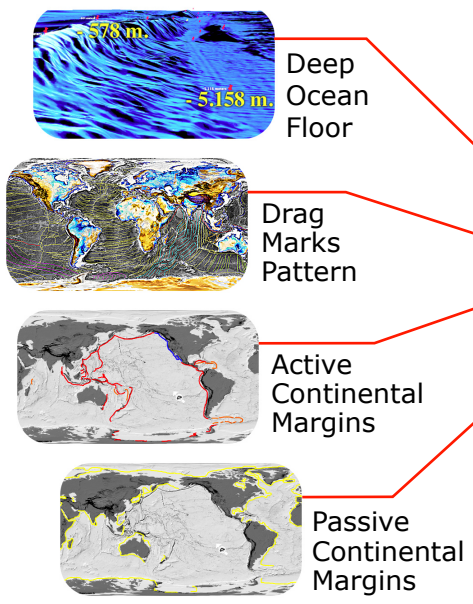
Important to note:

We support 100% of the natural evolution!

We are not biblical creationists!

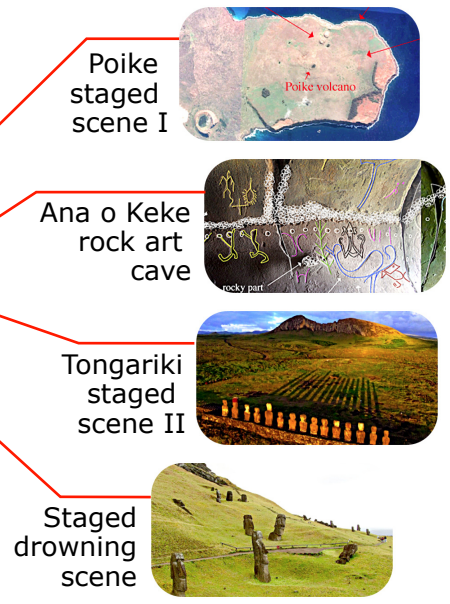
But there is a gap that we like to point out with the currently accepted concept, such as how misguided our dating system is before about 10,000 years ago, and how misguided current models of continental drift are.

We begin to understand by analyzing these 2 main pillars to our theory, these data start to clarify this concept:


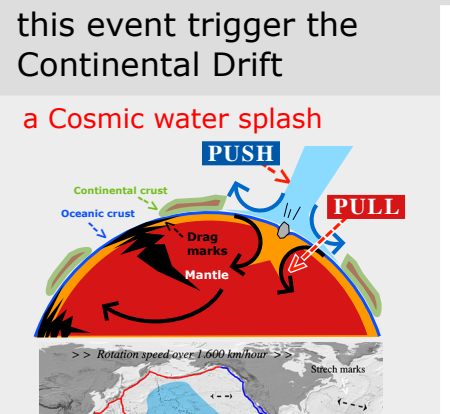



1. Analysis and study of the Deep Ocean Floor Drag Marks Pattern.

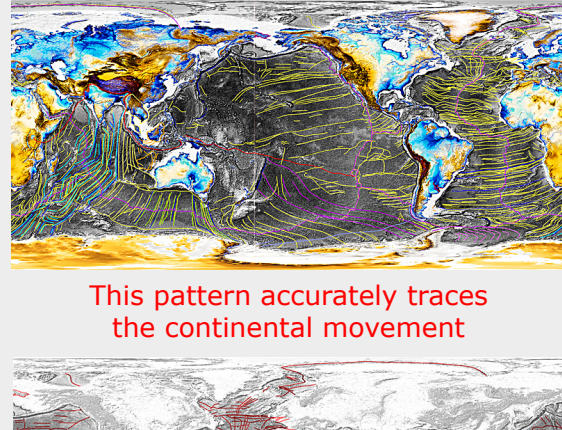
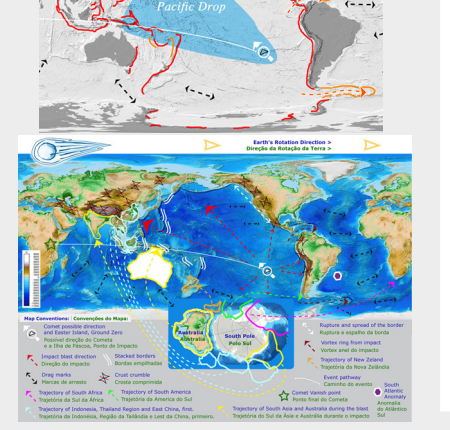
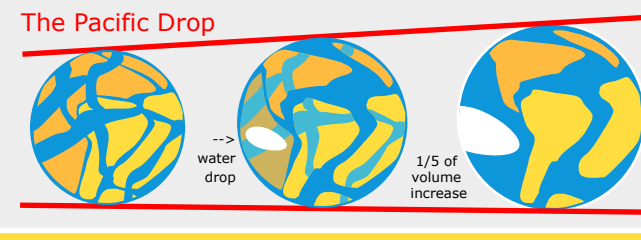
2. Understanding Easter Island, a Stone Theater to read this event.



the study of the Deep Ocean Floor Drag Marks Pattern and the Easter Island Rock art understand, will show a different continental drift pace, and an event that reshapes Earth's Crust.



Based upon existing facts! Under a new point of view. This is not an answer, it is a very elaborated question to trigger new models development, according to this concept.



This event transformed the Earth's crust, gravity, rotation, and axle (pole shift)

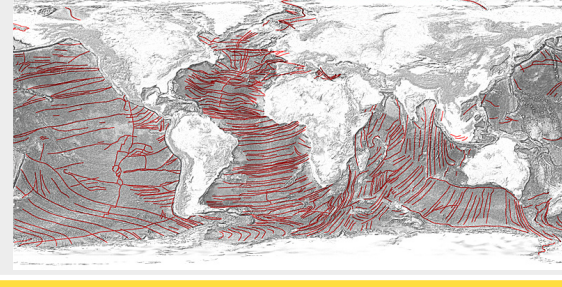


This pattern accurately traces the continental movement

Today's tectonic speed is the inertia of this event followed by the Earth's natural revolutions.

South Atlantic Anomaly as the entry point. It also aligns with Ana o Keke gazing eyes at Poike, Easter Island.

Old Earth's crust and New Earth's crust division traceable by the Deep Ocean Floor Drag Marks Pattern, caused by The Pacific Drop.



Related to dozens of Global Flood histories and myths, if taken seriously, and analyzed by region.

How misleading is the currently dating process approach to before this event?

Currently the tectonic models are inconsistent with the Drag Marks Pattern.

According to the Drag Marks Pattern, there are large gaps in current Continental drift models.

South America Boto, a dolphin trapped by the west barrier raised upon this event.

San Bush Man and Australian Aborigine DNA MATCH and impossible migration route proposed.

Early Human spread, up to around 10.000 years ago, there were many land bridges out of Africa.

Ring of Fire, of mountains, of the deepest places, all combined as evidence for the Pacific Drop event.

Understanding Sumerian King's List dating discrepancy, before and after the flood, longer days and seasons after this event.

Clovis and Solutrean share a common ground until around 10.000 years ago, before this event.

Luzia fossil and Brazil Rock Art, showing a landbridge with Africa before Bering Strait.

On the deep ocean floor a fossil-like animal, on a recent driving colonization (last 10.000 years).

The current speed of tectonic movement has disoriented the dating of continental drift, it is also dilemma with the age of Dinosaurs, we can cut a few zeros.

Neanderthal to Homo sapiens evolution by gravity force increase upon this event.

The first occupations of South America, Piauí, Mato Grosso in Brazil and Monte Verde in Chile, going back to 30,000 years ago.

Plato, in Atlantis, tells about a mud barrier covering all-around 9.000 years before his time.

Large Saurus impossible performance on today's Gravity.

This event did not kill entirely the Mega Fauna, but the gravity increase, force them to downsize to survive.

Mesopotamia, Titicaca, and Easter Island relation, right after the flood.

Wale Valey (Wadi Al Hitan) an estuary raised to dry upon this event.

All related papers available at www.poikestheory.com.br and <https://independent.academia.edu/PoikesTheory>